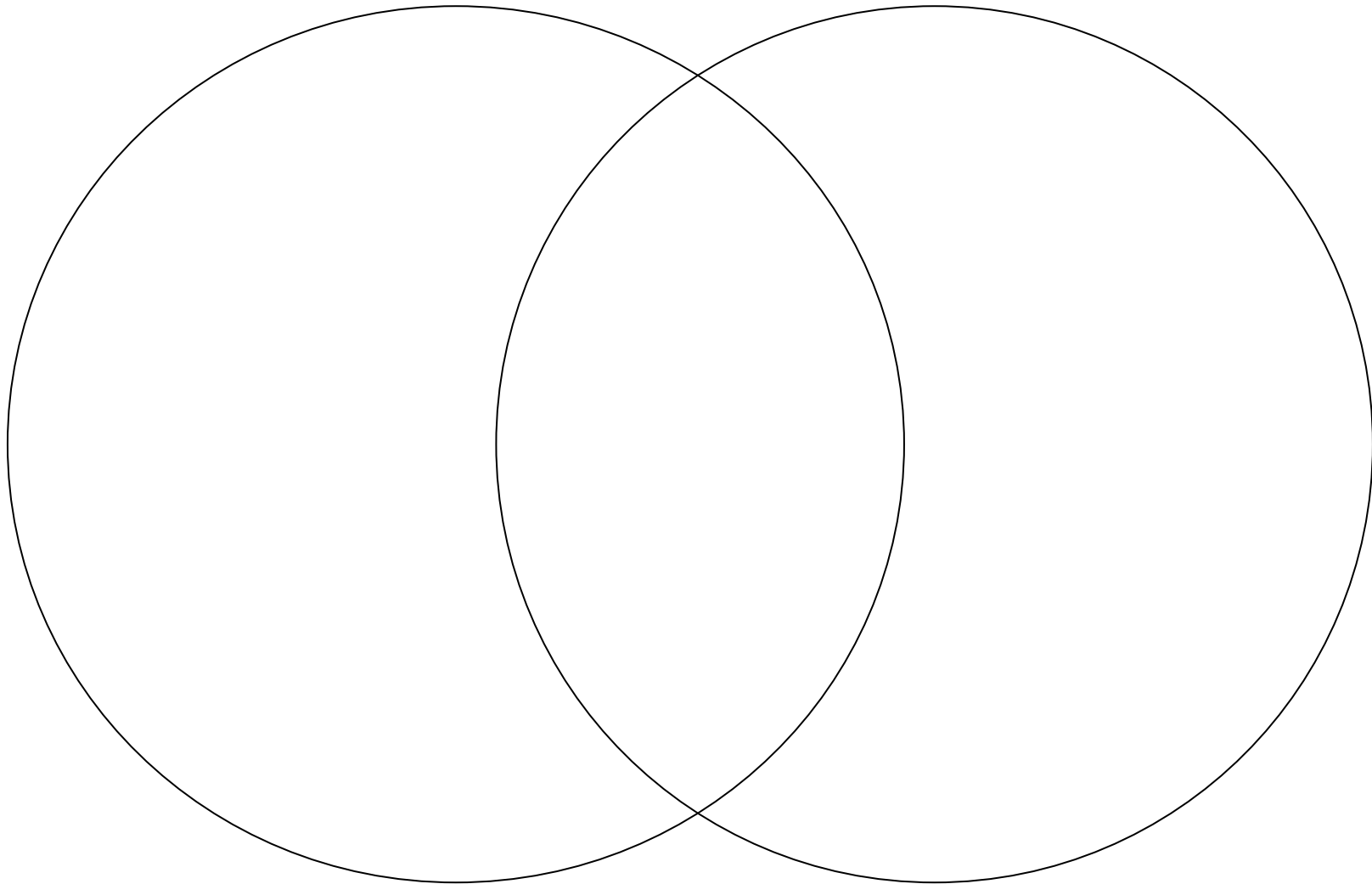


## Venn Diagram







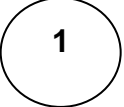








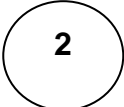
Map

Globe





*Unit 3, Activity 2, Finding My Way*

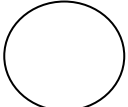
**Finding My Way**


<b>A</b>					
<b>B</b>					
<b>C</b>					
<b>D</b>					
	<b>1</b>	<b>2</b>	<b>3</b>	<b>4</b>	<b>5</b>


**Map Key**


teacher's desk


Student's desk


table


bookshelf


computer

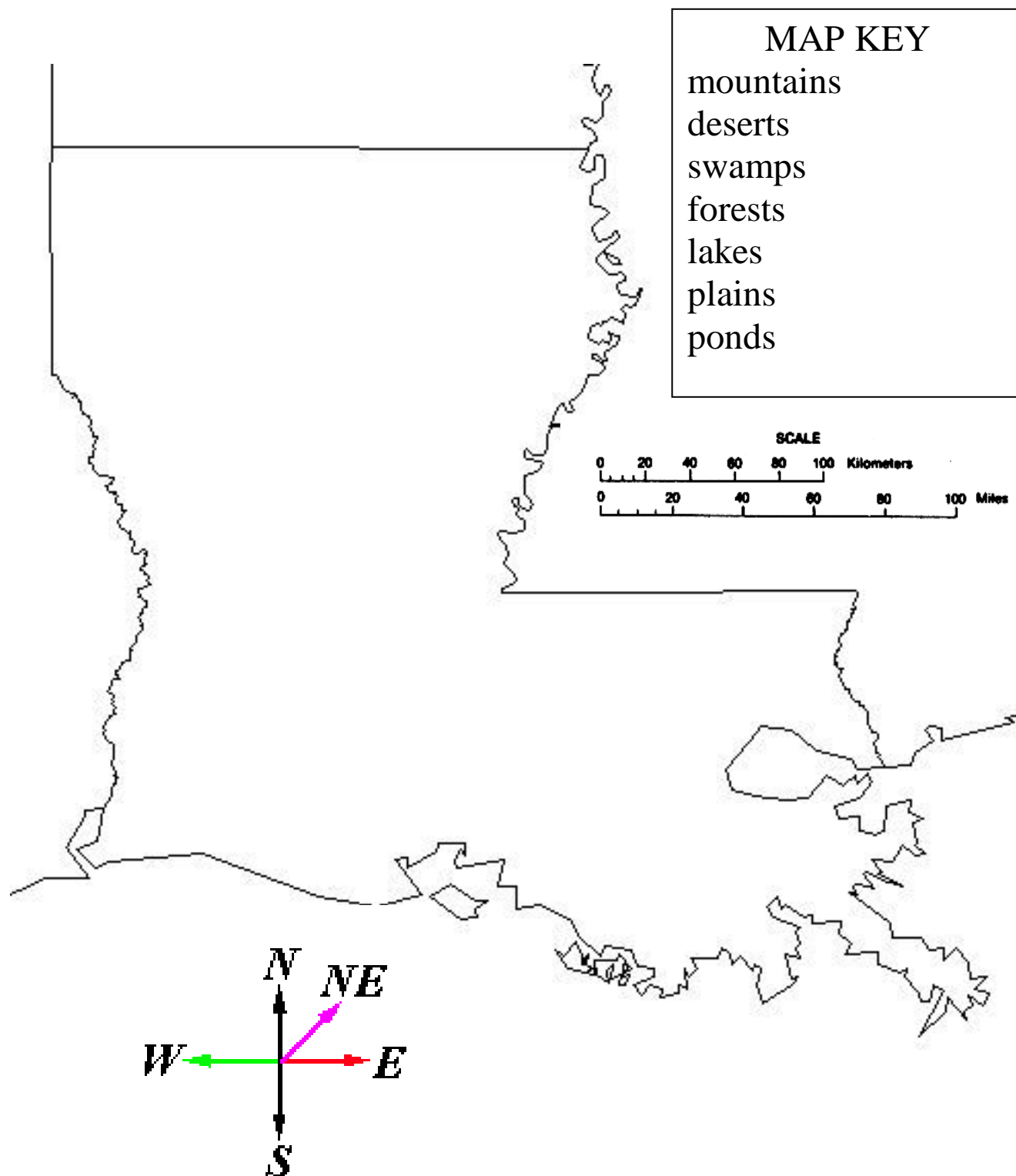
Use the map key to locate items on the grid map. Tell the location of each item using coordinates.

- |   |   |
|---|---|
| <p>1. Where is student desk E? _____</p> <p>2. Where is bookshelf 2? _____</p> <p>3. Where is table 2? _____</p> <p>4. Where is computer 2? _____</p> | <p>5. Where is computer 1? _____</p> <p>6. Where is student desk A? _____</p> <p>7. Where is the teacher's desk? _____</p> <p>8. Where is student desk H? _____</p> |
|---|---|

*Unit 3, Activity 3, Landforms and Bodies of Water Around the World*

Landforms and Bodies of Water Around the World					
Word	+	✓	-	Examples (illustration)	Definition
continents					
deserts					
gulf					
oceans					
tundra					
forest					
plains					
wetlands					
islands					
lakes					
ponds					
mountains					
valleys					
peninsula					
rivers					

# Louisiana Landforms Map



## Regions of the United States



### Describe the Climate

West \_\_\_\_\_

Southwest \_\_\_\_\_

Midwest \_\_\_\_\_

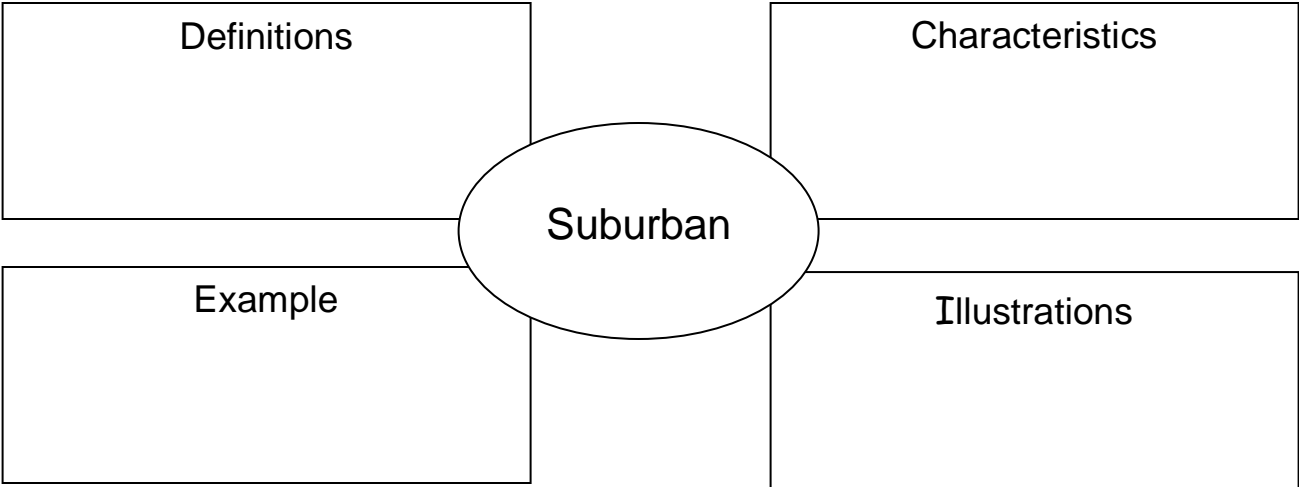
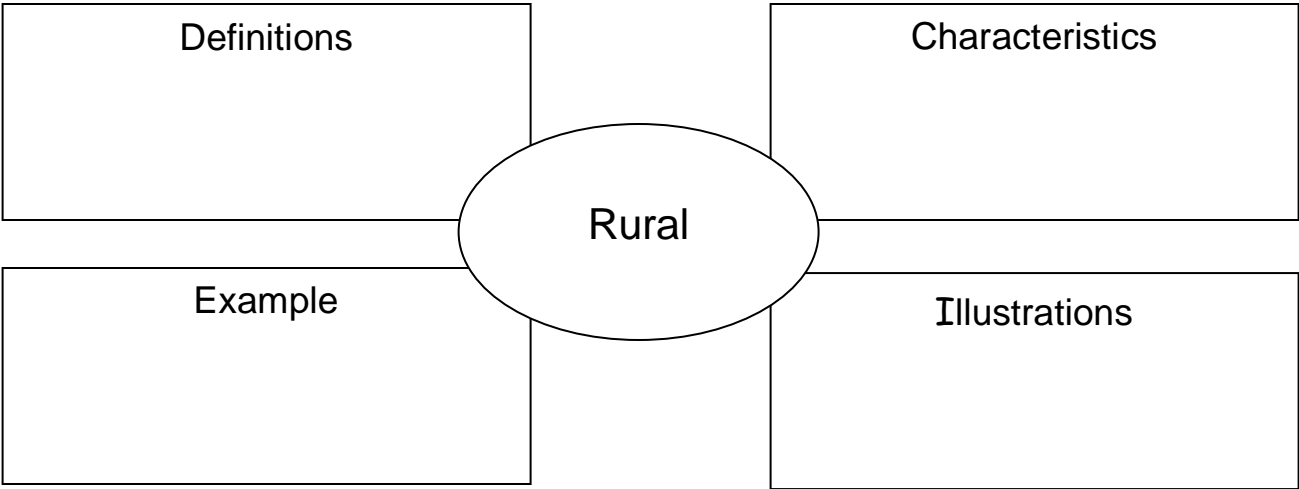
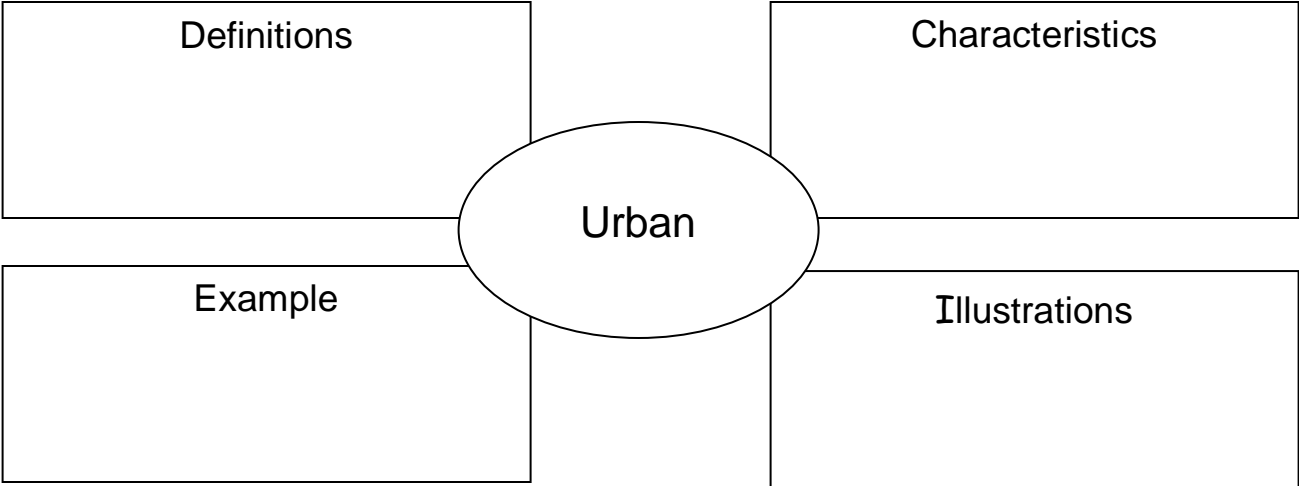
Northeast \_\_\_\_\_

Southeast \_\_\_\_\_

**Rural, Urban, and Suburban Communities**

<b>Rural (country)</b>	<b>Urban (city)</b>	<b>Suburban (suburbs)</b>

*Unit 3, Activity 6, Vocabulary Card*



## Compare and Contrast Rubric

	6 points	3 points	0 points	
Contains topic and ending sentences	Contains both	Contains one	Contains neither	
	12 points	6 points	4 points	
Contains facts that compare	Contains 3 or more facts	Contains 2 facts	Contains 1 fact	
Contains facts that contrast	Contains 3 or more facts	Contains 2 facts	Contains 1 fact	
	6 points	4 points	2 points	0 points
Correct use of capitalization	All correct	Most correct	Some correct	Incorrect
Correct use of punctuation	All correct	Most correct	Some correct	Incorrect
Organizes complete sentences	All correct	Most correct	Some correct	Incorrect
Correct use of spelling/phonics	All correct	Most correct	Some correct	Incorrect
Correct subject-verb agreement	All correct	Most correct	Some correct	Incorrect



*Unit 3, Activities 9, Map of Louisiana*



## Our Local Region

<b>Location</b> (What part of Louisiana do you live in?)	
<b>Geographic Features</b> (What landforms and bodies of water are found in your region?)	
<b>Weather</b> (What is the weather like where you live?)	
<b>Vegetation</b> (What vegetables, fruits, and other plants grow where you live?)	
<b>Animal Life</b> (What animals live around your region?)	
<b>Natural Resources</b> (What natural resources can be found in your region?)	

*Unit 3, Activity 10, Vocabulary Self-Awareness Chart*

Natural Disaster					
Word	+	√	-	Examples (illustration)	Definition
hurricane					
tornado					
flood					
wildfire					
earthquake					
volcano					
tsunami					
blizzard					

## Community and Landform Model Rubric

Student Name \_\_\_\_\_ Score \_\_\_\_\_

	<b>STANDARD 1: DECORATION</b>	<b>STANDARD 2: TOPIC</b>	<b>STANDARD 3: CLARITY</b>
3 points	Model is fully decorated with accurate information.	Model has three or more illustrations of patterns of land use.	Model is clear and easily understood.
2 points	Model is partially decorated with accurate information.	Model has two illustrations of patterns of land use.	Model is fairly understandable.
1 point	Model is not well decorated with accurate information.	Model has one illustration of patterns of land use.	Model is confusing and hard to understand.